
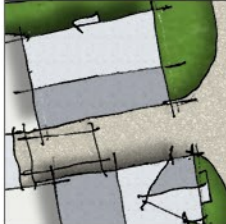
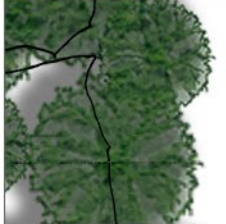
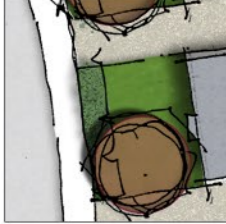





- Key**
-  **Site Boundary**
3.86Ha
 -  **Developable Area**
Upto 85 Dwellings
 -  **Existing Vegetation**
 -  **Proposed Feature Trees**
 -  **Proposed Public Trees**
 -  **Proposed Attenuation Area**
 -  **Potential Pedestrian Links**